







Legend

2008 Plant Communities

Label - Species

-  2 - *Distichlis spicata* - *Salicornia virginica*
-  2(a) - *Salicornia virginica*
-  3 - *Distichlis spicata*
-  4 - *Distichlis spicata* - *Carex lyngbyei*
-  4 and 8(a) - Simplified Forms of Communities K4 and K8
-  4 and 8(b) - Highly Simplified Community With Exposed Substrate
-  5 - *Grindelia integrifolia* - *Agrostis stolonifera*
-  6 - *Sonchus arvensis* - *Cirsium arvense*
-  8 - *Carex lyngbyei*
-  9 - Dyke Vegetation: *Agrostis stolonifera*, *Poa pratensis*, *Grindelia integrifolia*
-  10 - *Carex lyngbyei* - *Juncus arcticus*
-  11 - *Leymus mollis*
-  11(a) - Sandy Beach and Spit: *Ambrosia chamissonis* - *Leymus mollis*
-  12 - *Glaux maritima* - *Plantago maritima* - *Distichlis spicata*
-  13 - *Distichlis spicata* - *Hordeum jubatum* - *Potentilla egedii*
-  14 - *Agrostis stolonifera* - *Potentilla egedii*
-  15 - *Sonchus arvensis* - *Grindelia integrifolia* - *Agrostis stolonifera*
-  16 - *Elymus repens* - *Achillea millefolium* - *Grindelia integrifolia*
-  17 - *Cytisus scoparius* - *Rubus laciniatus* - *Rosa nutkana*
-  18 - *Juncus arcticus* - *Distichlis spicata*
-  19 - *Alnus rubra*
-  20 - *Bolboschoenus maritimus*
-  21 - *Scirpus lacustris*
-  22 - Early Seral: *Glaux maritima*
-  23 - *Scirpus cernuus* - *Ruppia maritima*
-  24 - Unvegetated or Nearly Unvegetated Sands and Gravels
-  25 - Algae thicket (likely *Enteromorpha* spp.)